








SCHEDULE - 51E EDITION OF THE TOUR DE L'ABITIBI

DATE	STAGE	START	FINISH
Monday July 15th 	<b>Team Presentation</b> <b>Challenge Sprint Abitibi</b>	17h30 18h30 Rouyn-Noranda, UQAT	18h 20h Rouyn-Noranda, UQAT
Tuesday July 16th Stage #1 	<b>Road race</b> Val-d'Or – Rouyn-Noranda (via Chemin du Lac Malartic) Distance : 117.6 km (106.5+3x3.7) (2 km controlled start)	16h45 Val-d'Or Place Agnico Eagle	19h10 : Circuit Arrival 19h25 : Finish Rouyn-Noranda UQAT
Wednesday July 17th Stage #2 	<b>Road race</b> Amos – Rouyn-Noranda (Via Aiguebelle) Distance : 136.9 km (133.2+3.7) (2 km controlled start)	16h00 Amos Parc de la Cathédrale	19h05 : Circuit Arrival 19h10 : Finish Rouyn-Noranda UQAT
Thursday July 18th (AM) Stage #3 (half-stage) 	<b>Contre-la-montre Individuel</b> Rouyn-Noranda Osisko lake lap Distance : 10.1 km	First start : 9h00 Last start : 11h45 Rouyn-Noranda Cégep de l'Abitibi- Témiscamingue	First arrival : 9h15 Last arrival : 12h00 Rouyn-Noranda UQAT
Thursday July 18th (PM) Stage #4 (half-stage) 	<b>Road race</b> Malartic – Rivière-Héva - Malartic (via 2 laps of chemin du Lac Malartic) Distance : 52.5 km (2.0 km controlled start)	18h15 Malartic Centre culturel et récréatif	19h30 Malartic Centre culturel et récréatif
Friday July 19th Stage #5 	<b>Road race</b> Témiscamingue NDDN-Angliers-Ville-Marie- NDDN Distance : 132.0 km	14h00 Polyvalente NDDN	16h50 Polyvalente NDDN
Saturday July 20th Stage #6 	<b>Road race</b> Rouyn-Noranda – Mont-Brun Rouyn-Noranda (anticlockwise) Distance : 109.3 km (98.2+3x3.7) (2 km controlled start)	16h45 Rouyn-Noranda UQAT	19h00 : Circuit Arrival 19h15 : Finish Rouyn-Noranda UQAT
Sunday July 21st Stage #7 	<b>Road and circuit race</b> La Sarre -Sainte-Germaine-Boulé - Rouyn-Noranda Distance : 118.7 km (81.7+10x3.7) (2 km controlled start)	14h30 La Sarre Colisée Nicol Auto	16h20 : Circuit Arrival 17h15 : Finish Rouyn-Noranda UQAT

Total : 677.1 km